



Accredited by NAAC & NBA*

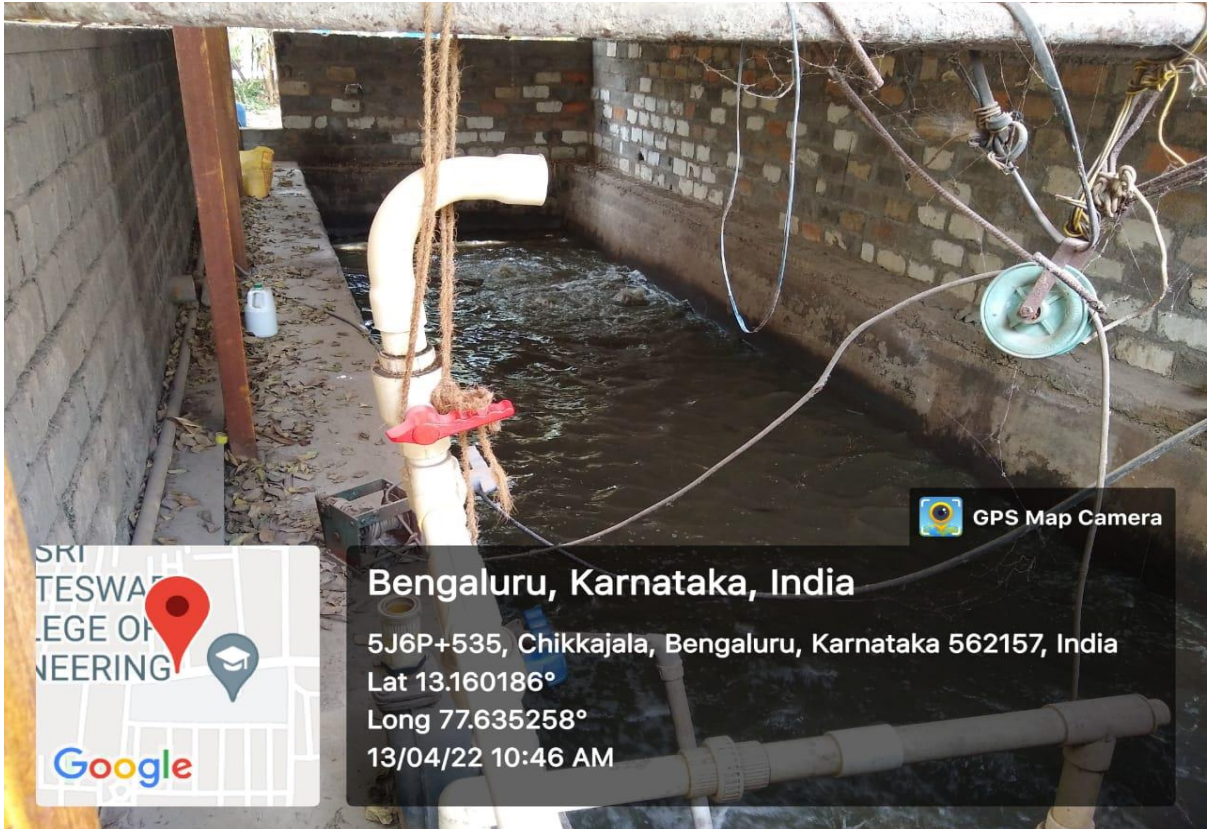
SVCE BENGALURU

SRI VENKATESHWARA COLLEGE OF ENGINEERING


— Affiliated to VTU, Approved by AICTE, Recognised by UGC u/s 2(f) & 12(B)—

SEWAGE DISPOSAL SYSTEM





SRI
ATESWARA
COLLEGE OF
ENGINEERING




Bengaluru, Karnataka, India

5J6P+535, Chikkajala, Bengaluru, Karnataka 562157, India
Lat 13.160186°
Long 77.635258°
13/04/22 10:46 AM

 GPS Map Camera




SRI
ATESWARA
COLLEGE OF
ENGINEERING



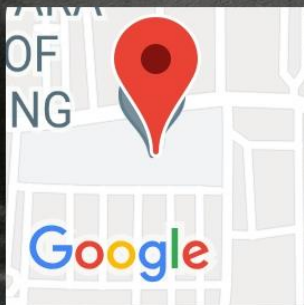
Bengaluru, Karnataka, India

No 2007, Survey No 119, PARK VILLAS, Vidya Nagar Cross
Rd, Chikkajala, Bengaluru, Karnataka 562157, India
Lat 13.160107°
Long 77.634979°
13/04/22 10:50 AM

 GPS Map Camera



"Sri Guru Krupa", No.60, 30 Feet Main Road, Brinidavan Layout, Opp SVCE, Chikkajala, Close to BIA Road, Central Telecom Society, Bengaluru, Karnataka

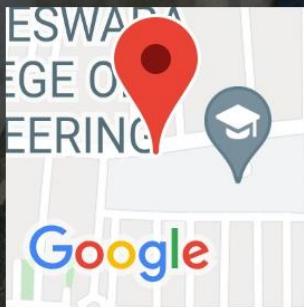


Type	Degree	DMS
Latitude	13.1597153	13°9'35" N
Longitude	77.6362263	77°38'10" E

19 Apr 2022, 18:04 PM



No. 2007 (Survey no 119 New International Airport Road, Vidya Nagar Cross Rd,
Chikkajala, Bengaluru, Karnataka 562157, India

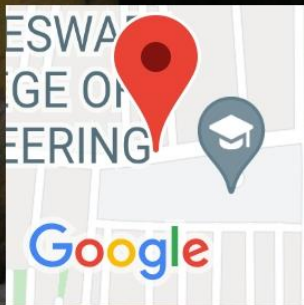


Type	Degree	DMS
Latitude	13.1600406	13°9'36" N
Longitude	77.6351168	77°38'6" E

19 Apr 2022, 18:04 PM



1419, above mini green mart, Opp Venkateshwara engineering college
Vidyanagar road chikkajala banglore north, Chikkajala, Bengaluru, Karnataka

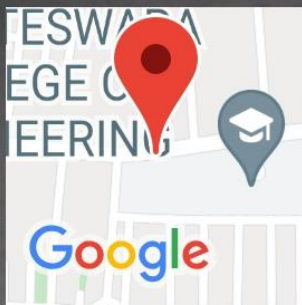


Type	Degree	DMS
Latitude	13.1601941	13°9'37" N
Longitude	77.6352103	77°38'7" E

19 Apr 2022, 18:06 PM



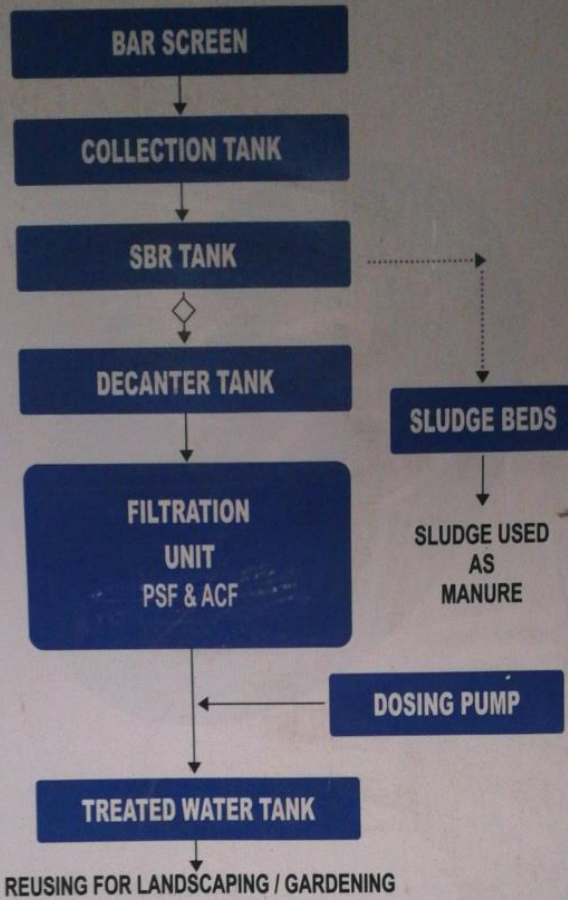
No. 2007 (Survey no 119 New International Airport Road, Vidya Nagar Cross Rd,
Chikkajala, Bengaluru, Karnataka 562157, India



Type	Degree	DMS
Latitude	13.1600834	13°9'36" N
Longitude	77.6349487	77°38'6" E

19 Apr 2022, 18:04 PM

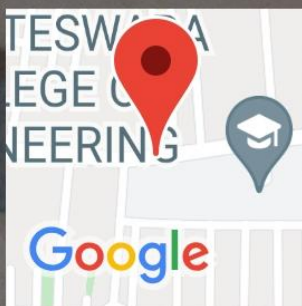
PROCESS FLOW DIAGRAM(SBR)



X-treme (Bangalore) Pvt.Ltd.

Advanced Enviro Engineering
 No-32, 1st Main, 2nd Cross, BDA Layout, Bikasipura, BSK 5th Stage, Bangalore -560078
 Tel:+91 80 2666 0405, Fax:+91 80 2666 0102
 Email: mail@xtremeindia.com, Web: www.xtremeindia.com

25, Vidya Nagar Cross Rd, Chikkajala, Bengaluru, Karnataka 562157, India



Type	Degree	DMS
Latitude	13.1601332	13°9'36" N
Longitude	77.6348543	77°38'5" E

19 Apr 2022, 18:05 PM