



architects & interior designers

## To Whom It May Concern

Sri Venkateshwara College of Engineering which is located at following address & GPS is connected to National Highway NH44 (Old No NH7) at location known as Vidyanagar Cross through Motorized Road with approximate distance of 1 KM.

**Address:**

Sri Venkateshwara College of Engineering (SVCE)  
Vidyanagar, Kempegowda International Airport Road, Bettahalsoor Post  
Chikkajala, Bengaluru Nort Taluk, Bengaluru Urban District  
Karnataka – 562 157.

**GPS:** Latitude: 13.159645 or 13° 9' 34.722" N  
Longitude: 77.636229 or 77° 38' 10.4244" E

**Date:15-05-2024**

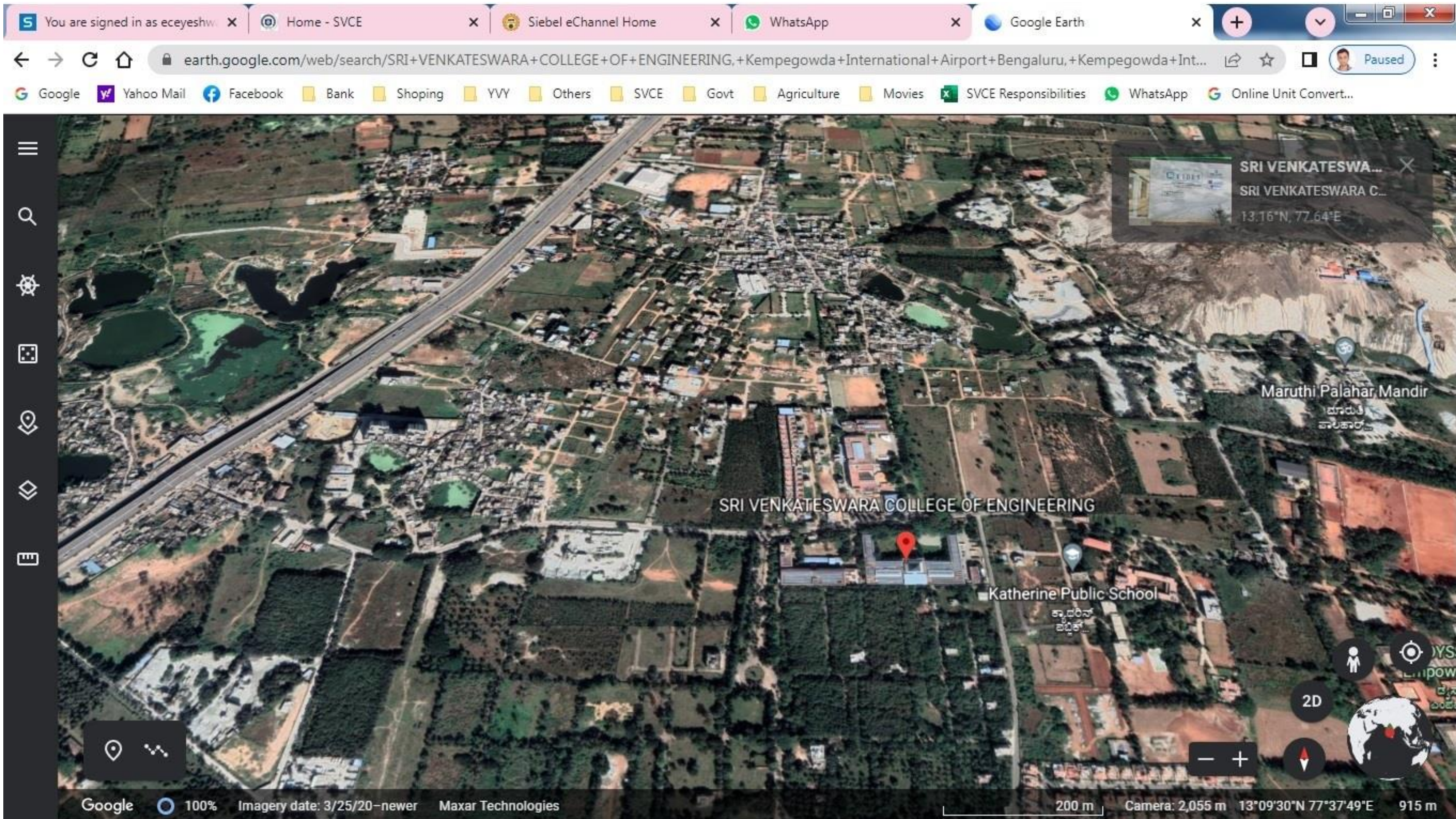
Seal & Sign of the Architect

**CETATI**

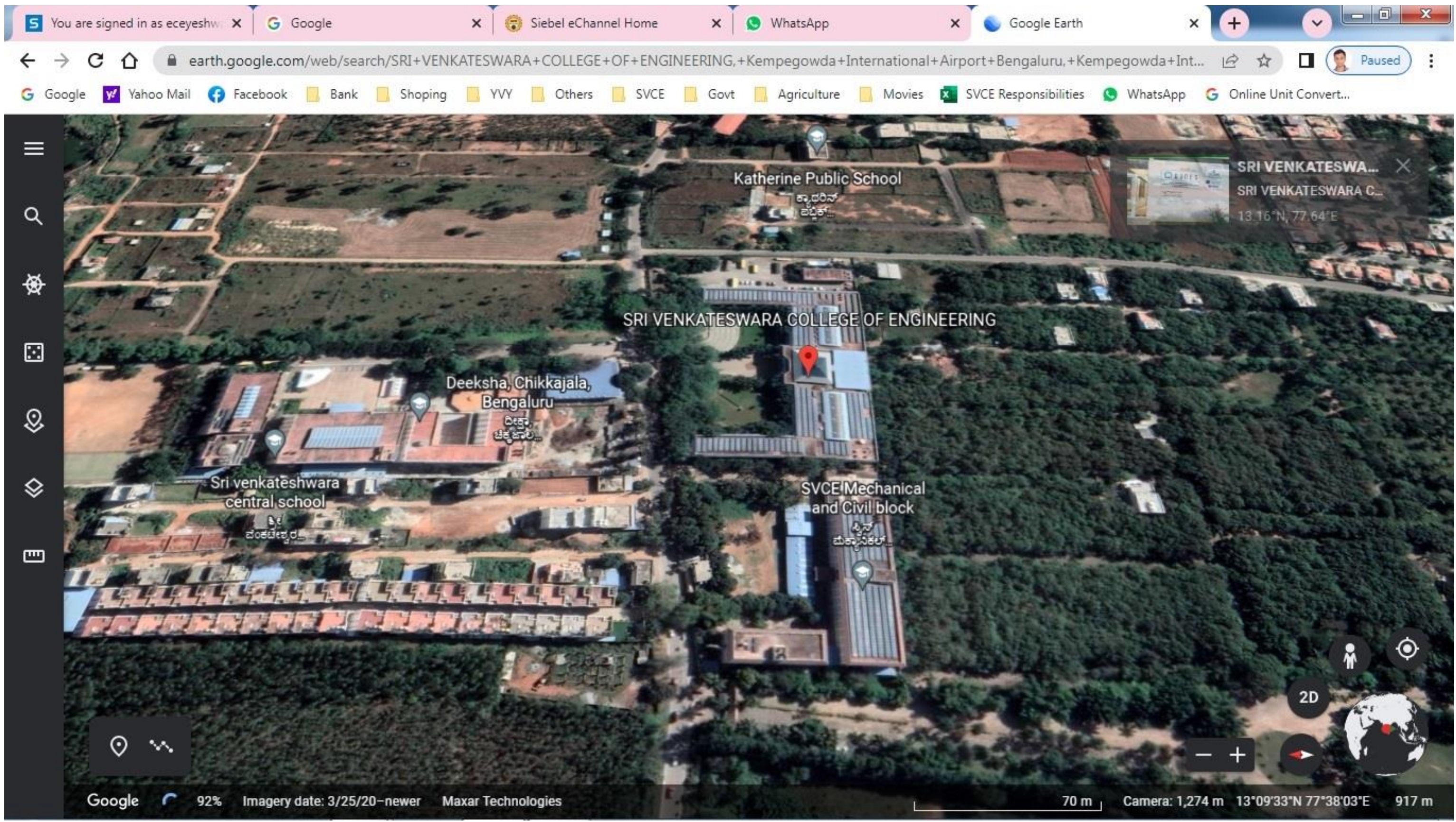
No. 815, 1st Cross, 2nd Main,  
HAL 3rd Stage, Bangalore-560 075.

CA/2009/44890

# SRI VENKATESHWARA COLLEGE OF ENGINEERING, Bengaluru – 562 157

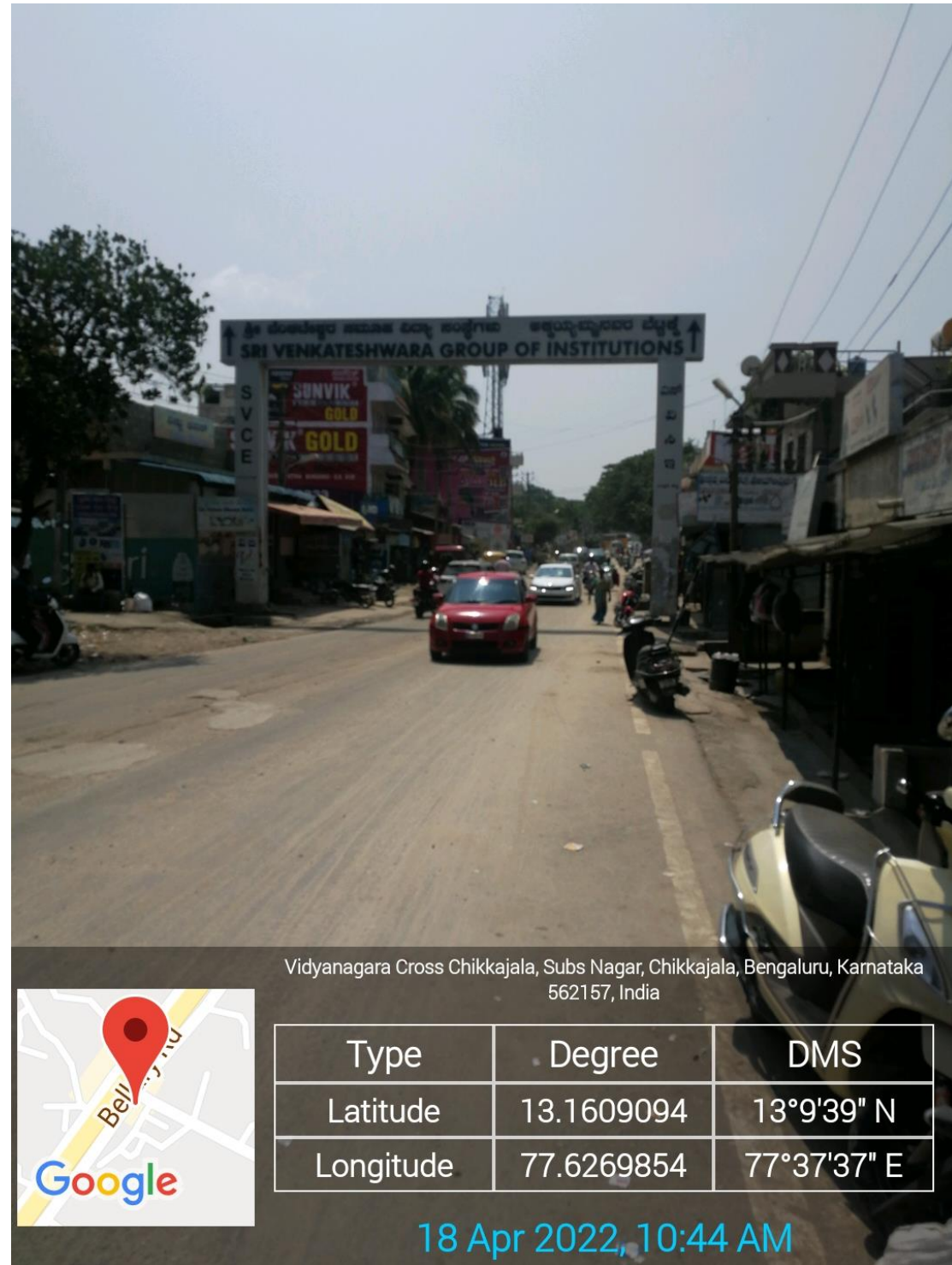


**1KM Motorized Road from National Highway 7 / AH44 towards East from location known as Vidyanagar Cross**



Ease West Arial View of Motorized Road from National Highway at SVCE

*[Handwritten Signature]*  
**CETATI**  
No. 815, 1st Cross, 2nd Main,  
HAL 3rd Stage, Bangalore-560 075.  
*CA/2009/44890*




Vidyanagera Cross Chikkajala, Subs Nagar, Chikkajala, Bengaluru, Karnataka 562157, India



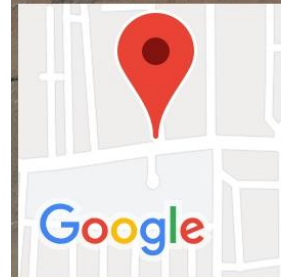
Type	Degree	DMS
Latitude	13.1609094	13°9'39" N
Longitude	77.6269854	77°37'37" E

18 Apr 2022, 10:44 AM

**Main Road Junction at Vidyanger Cross Linking to NH7**



5J6P+6F7 Sri Venkateshwara Central School Parking Area, Chikkajala, Bengaluru, Karnataka 562157, India



Type	Degree	DMS
Latitude	13.1604492	13°9'38" N
Longitude	77.6362836	77°38'11" E

18 Apr 2022, 10:51 AM

**SVCE Main Gate linked to Motorized Road**

